

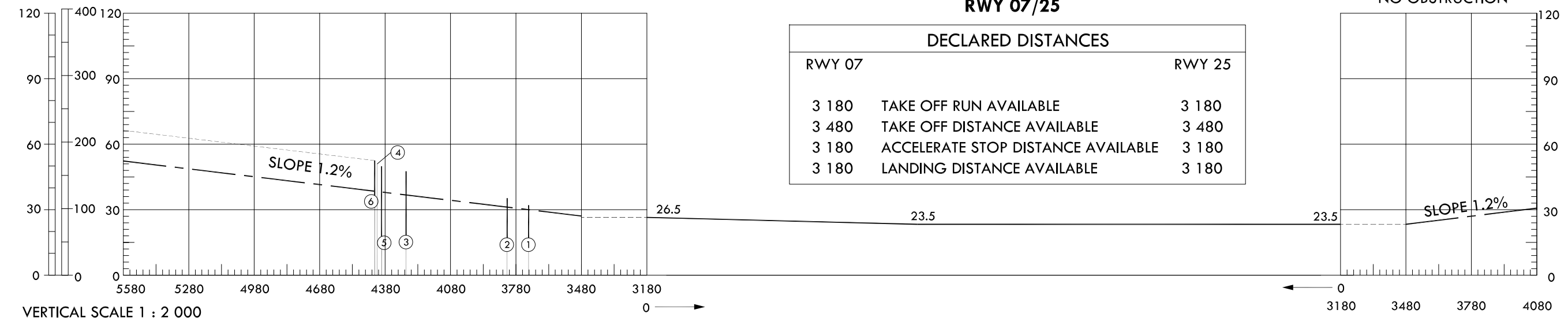
**AERODROME OBSTACLE CHART - ICAO  
TYPE - A (OPERATING LIMITATIONS)**

JEJU / Jeju Intl

DIMENSIONS AND ELEVATIONS IN METERS

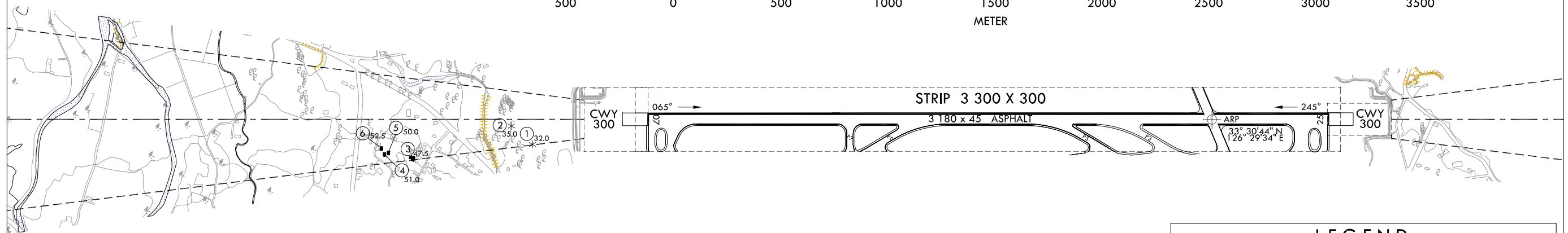
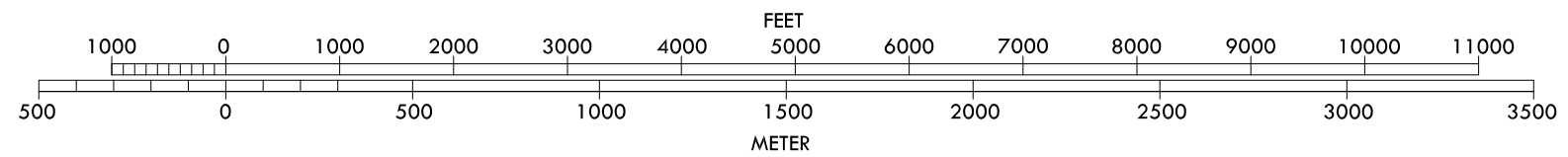
MAGNETIC VARIATION 7° W (2013)

METER FEET



VERTICAL SCALE 1 : 2 000

HORIZONTAL SCALE 1 : 20 000



AMENDMENT RECORD		
NO	DATE	ENTERED BY

OBSTACLES					
NO	COORDINATE(WGS-84)		ELEV(AMSL)	ITEM	NOTE
1	33°29'47.1"N	126°27'51.0"E	32.0	tree	
2	33°29'47.9"N	126°27'46.0"E	35.0	tree	
3	33°29'35.9"N	126°27'33.7"E	47.5	building	
4	33°29'34.0"N	126°27'29.1"E	51.0	building	
5	33°29'34.5"N	126°27'29.6"E	50.0	building	
6	33°29'34.5"N	126°27'28.1"E	52.5	building	

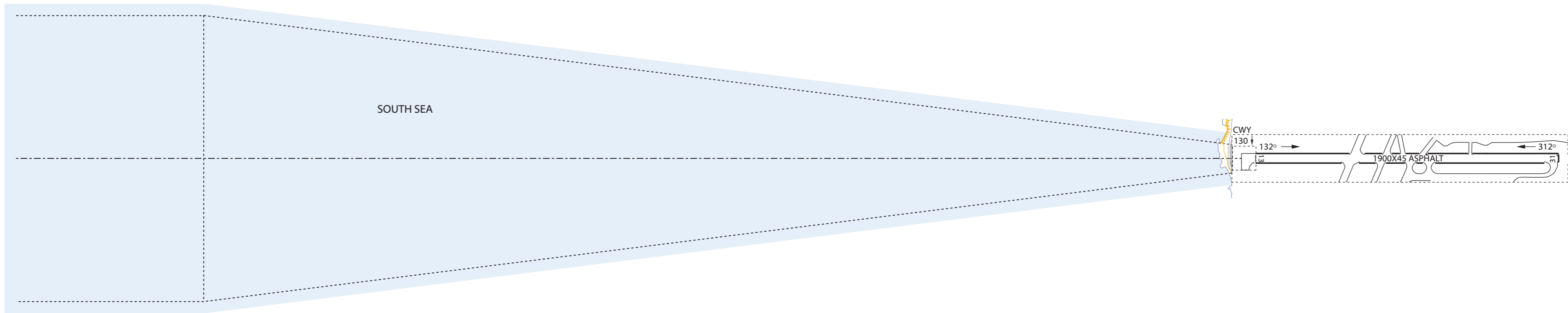
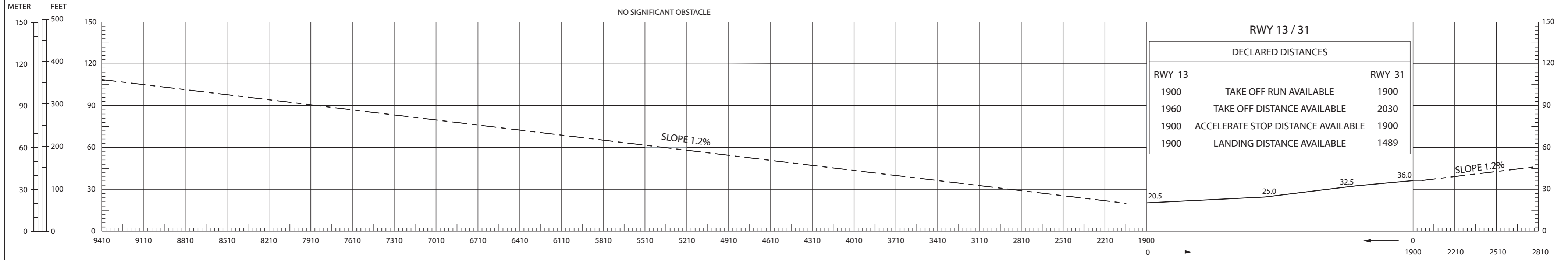
ITEM	SYMBOL	
	Plan	Number
Tree or shrub	✱	Identification number
Pole,tower,spire,antenna,etc	○	
Building or large structure	■	2
Railroad	+++	
Transmission line or overhead cable	—	
Peak or Mountain	●	
Terrain penetrating obstacle plane	⬭	
Clearway(CWY)	⬭	

Change : TWY information.

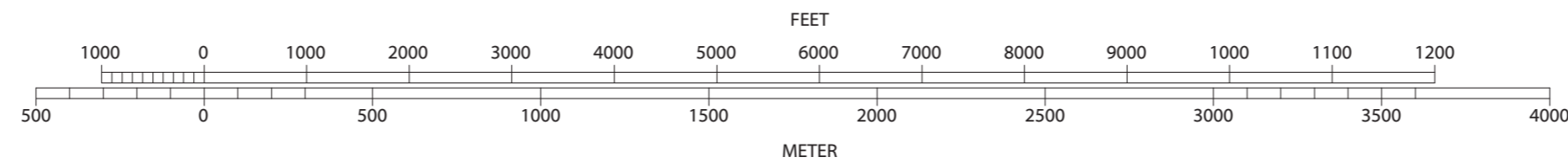
OFFICE OF CIVIL AVIATION

AIRAC AIP AMDT 5/15  
Effective : 1600UTC 24 JUN 2015

MAGNETIC VARIATION 7° W (2013)



HORIZONTAL SCALE 1 : 20 000



LEGEND		
ITEM	SYMBOL	
	Plan	Profile
Tree or shrub	✖	Identification number
Pole tower spire antenna etc	⊙	Identification number
Building or large structure	■	Identification number
railroad	—+—+—+—	Identification number
Transmission line or overhead cable	—T—T—T—	Identification number
Peak or mountain	•	Identification number
Terrain penetrating obstacle plane	⬭	Identification number
Clearway(CWY)	⬭	Identification number

AMENDMENT RECORD		
NO	DATE	ENTERED BY